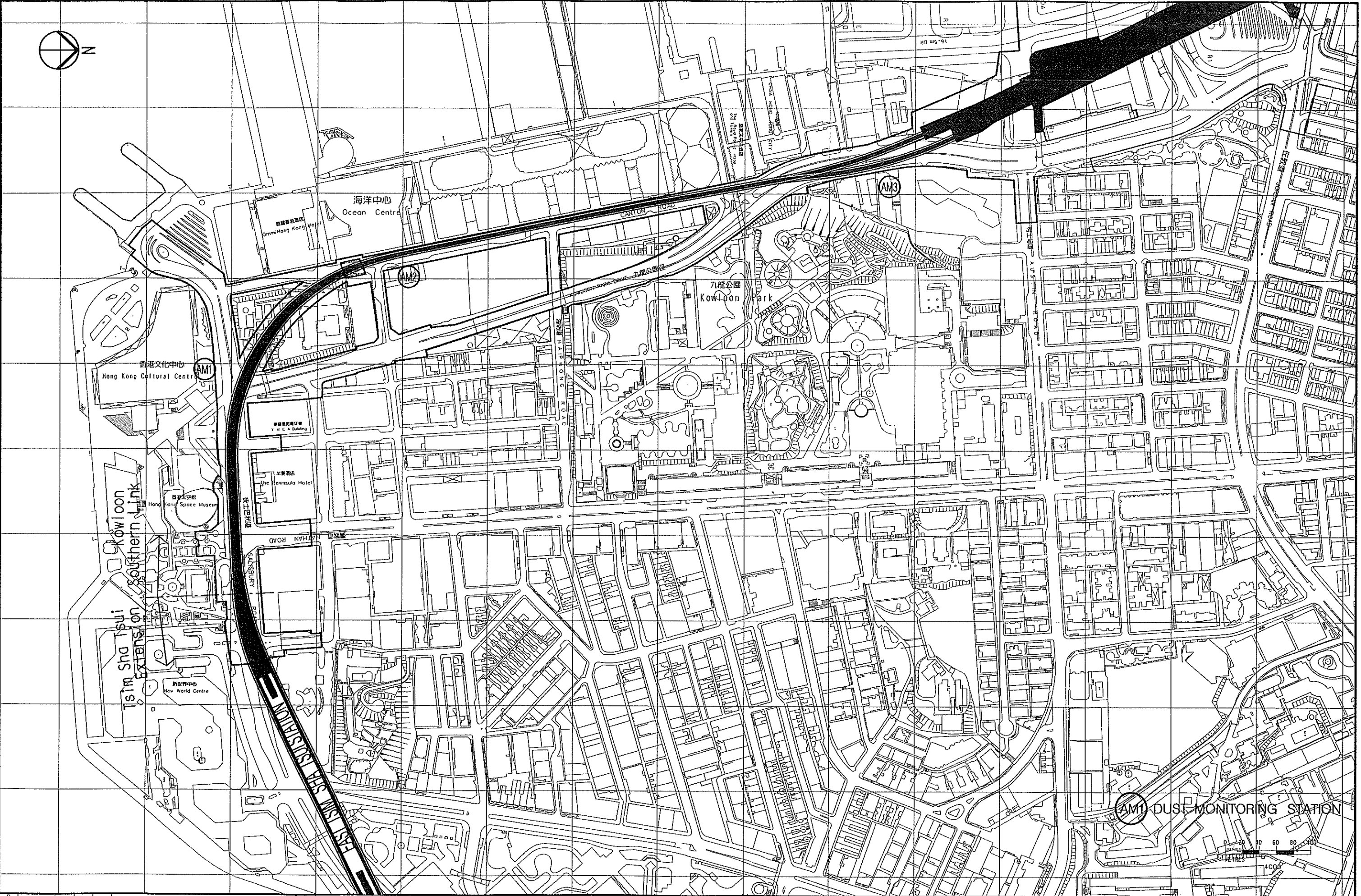
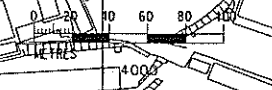


Maps reproduced with permission of The Director of Lands. (C) Hong Kong Government.

FILENAME: G:\env\p\0\pct\2357\3\drawings\3rd EIA-V8\Air-EMA-Figure5-1a.dgn



AM1 DUST MONITORING STATION



REV	DATE	BY	SUB	APP	DESCRIPTION

REV	DATE	BY	SUB	APP	DESCRIPTION
▲	DEC2003	SW	FC	ST	EIA REPORT
▲	NOV2003	SW	FC	ST	EIA REPORT
▲	30MAY2003	SW	FC	ST	EIA REPORT
▲	7MAR2003	SW	FC	ST	EIA REPORT (2ND DRAFT)
▲	11OCT2002	SW	FC	ST	EIA REPORT (1ST DRAFT)

DESIGNED BY	SW
DRAWN BY	RL
CHECKED BY	FC
IN CHARGE	ST
DATE	5 DEC 2003



New Railway Projects
新鐵路策劃

Ove Arup & Partners Hong Kong Limited **ARUP**

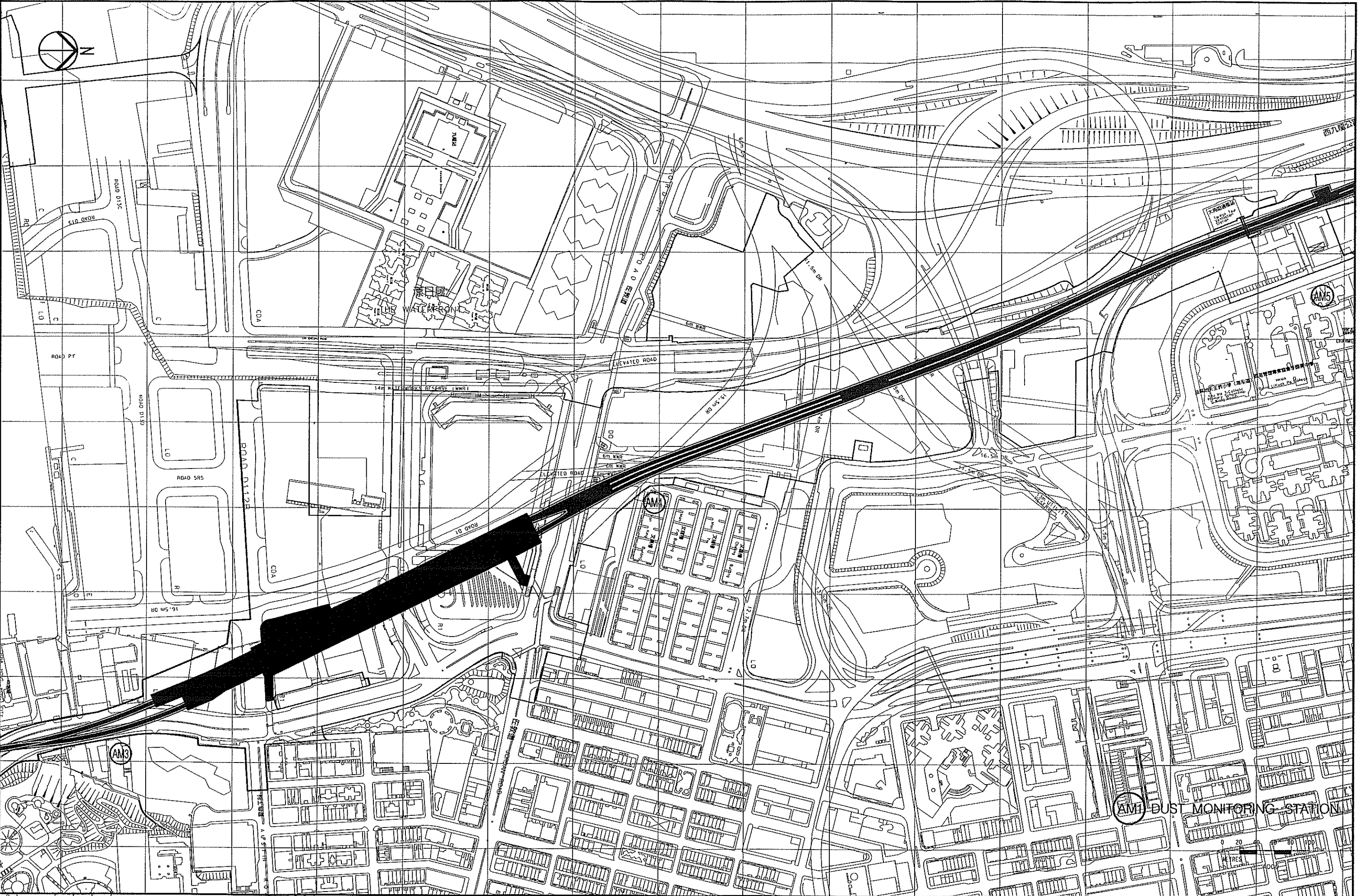
KOWLOON SOUTHERN LINK KSL GSA-5100
EIA & ASSOCIATED SERVICES

DUST MONITORING LOCATIONS

CADD FILENAME	CADD DATE
SCALE	1 : 4000 @ A3
DRAWING NUMBER	FIGURE 5-1-1
SHEET NO	1 OF 3
STAGE CODE	P
REV	E

Maps reproduced with permission of The Director of Lands, (C) Hong Kong Government.

FILENAME: C:\env\p\0\pct\23573\gr-qwings\3rd EIA-V8\A1-EMA-Figure5-b.dgn



REV	DATE	BY	SUB	APP	DESCRIPTION

REV	DATE	BY	SUB	APP	DESCRIPTION
▲	DEC2003	SW	FC	ST	EIA REPORT
▲	NOV2003	SW	FC	ST	EIA REPORT
▲	30MAY2003	SW	FC	ST	EIA REPORT
▲	7MAR2003	SW	FC	ST	EIA REPORT (2ND DRAFT)
▲	11OCT2002	SW	FC	ST	EIA REPORT (1ST DRAFT)

DESIGNED BY SW
 DRAWN BY RL
 CHECKED BY FC
 IN CHARGE ST
 DATE 5 DEC 2003


New Railway Projects
 新鐵路策劃

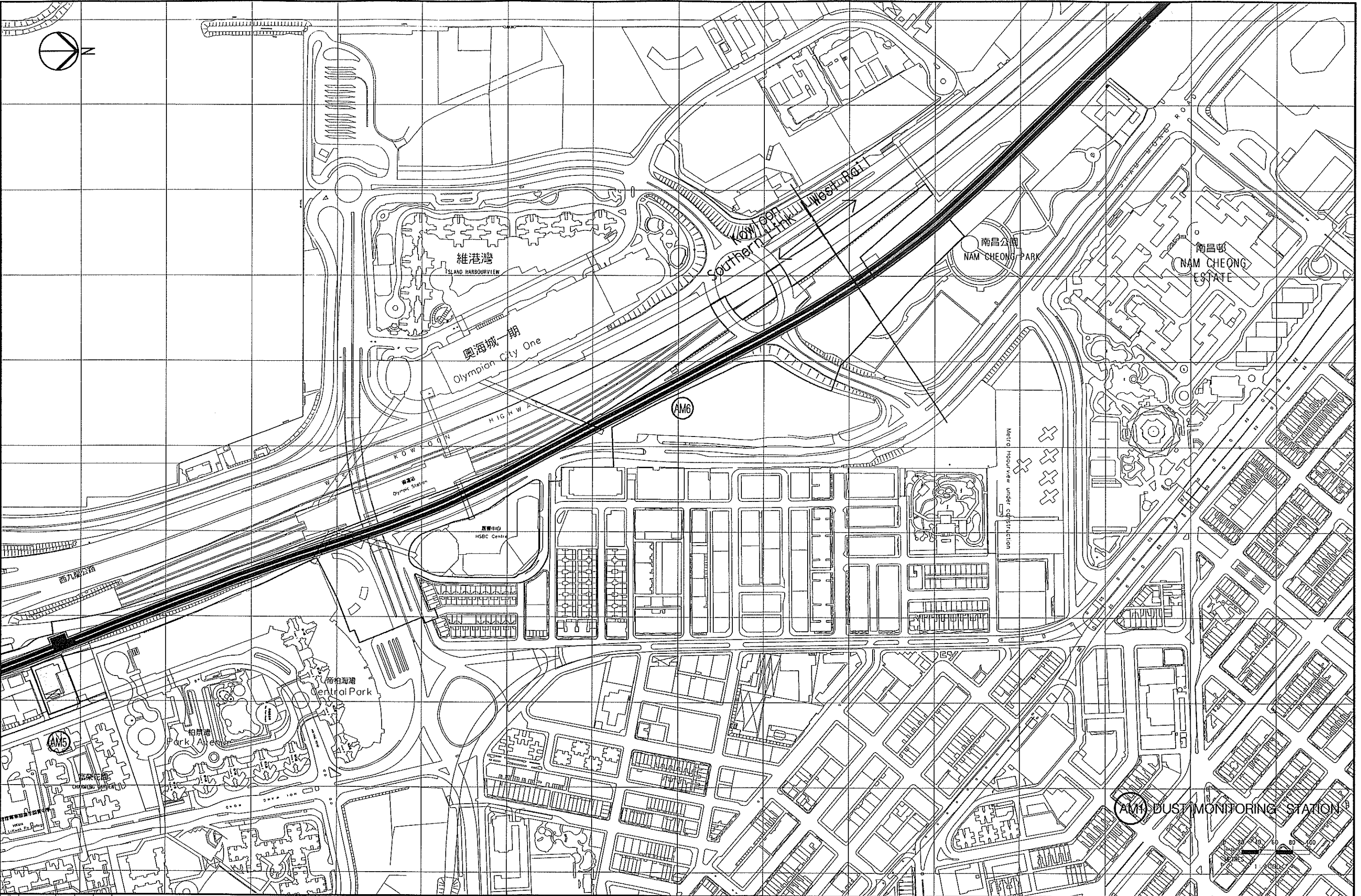
Ove Arup & Partners Hong Kong Limited **ARUP**

KOWLOON SOUTHERN LINK KSL GSA-5100
 EIA & ASSOCIATED SERVICES

DUST MONITORING LOCATIONS

CADD FILENAME	CADD DATE
SCALE	5 DEC 2003
DRAWING NUMBER	1 : 4000 @ A3
FIGURE 5-1-2	
SHEET NO	STAGE CODE / REV
2 OF 3	P E

FILENAME: G:\env\project\23573\drawings\3rd EIA-V8\AIR-EMA-Figure5-1c.dgn
 Maps reproduced with permission of The Director of Lands. (C) Hong Kong Government.



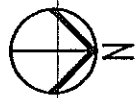
REV	DATE	BY	SUB	APP	DESCRIPTION
▲	11OCT2002	SW	FC	ST	EIA REPORT (1ST DRAFT)
▲	7MAR2003	SW	FC	ST	EIA REPORT (2ND DRAFT)
▲	30MAY2003	SW	FC	ST	EIA REPORT
▲	NOV2003	SW	FC	ST	EIA REPORT
▲	DEC2003	SW	FC	ST	EIA REPORT

DESIGNED BY	SW
DRAWN BY	RL
CHECKED BY	FC
IN CHARGE	ST
DATE	5 DEC 2003

New Railway Projects
新鐵路策劃

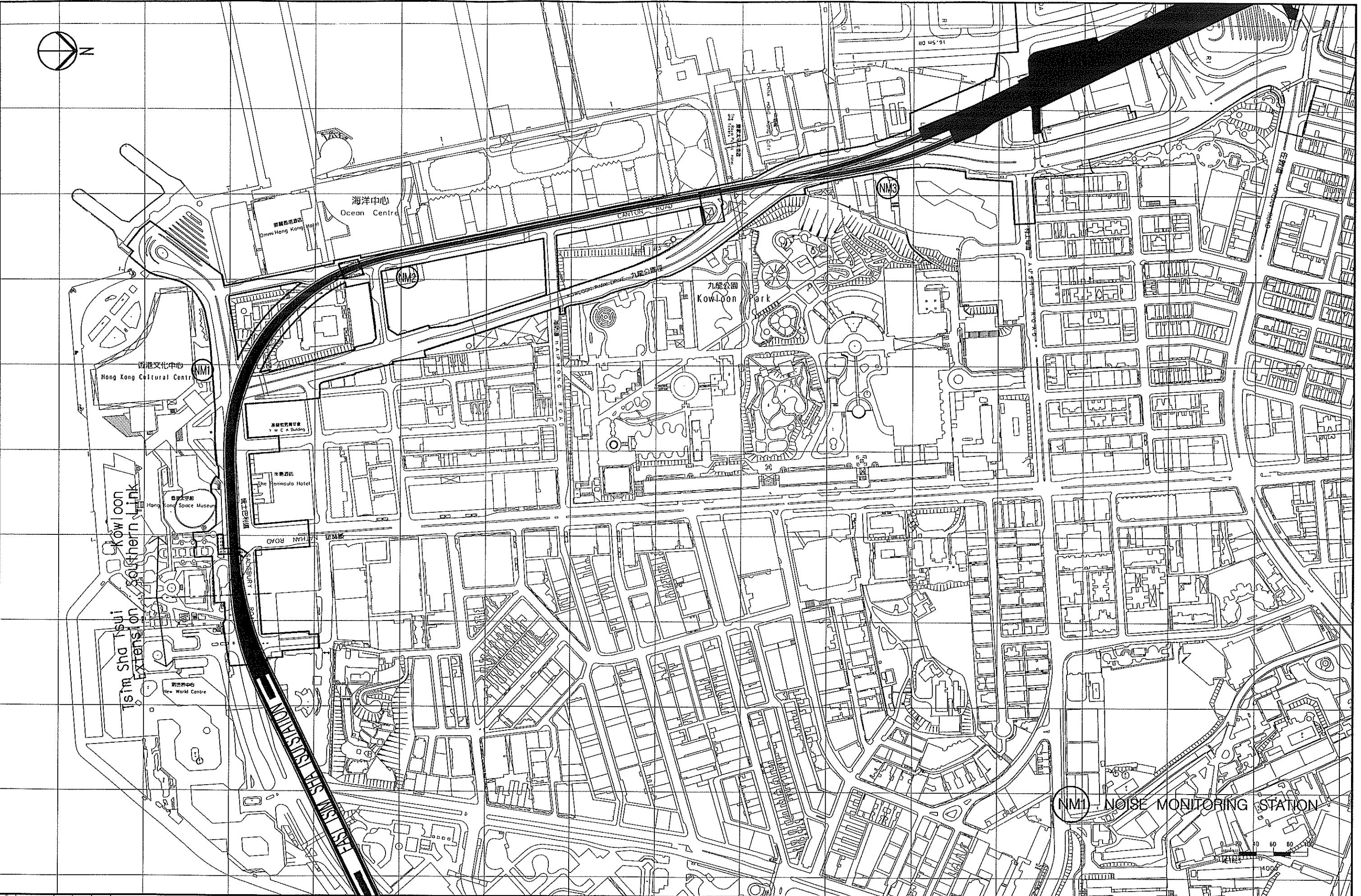
Ove Arup & Partners Hong Kong Limited **ARUP**

KOWLOON SOUTHERN LINK KSL GSA-5100	
EIA & ASSOCIATED SERVICES	
DUST MONITORING LOCATIONS	
CADD FILENAME	CADD DATE
SCALE	DRAWING NUMBER
FIGURE 5-1-3	
SHEET NO	STAGE CODE / REV
3 OF 3	P E



Maps reproduced with permission of The Director of Lands. (C) Hong Kong Government.

FILENAME: G:\env\p\object\2357\1\drawings\3rd EIA-V8\Airborne Noise\EMA-Figure-2a.dgn



REV	DATE	BY	SUB	APP	DESCRIPTION
△	DEC2003	SW	FC	ST	EIA REPORT
△	NOV2003	SW	FC	ST	EIA REPORT
△	30MAY2003	SW	FC	ST	EIA REPORT
△	7MAR2003	SW	FC	ST	EIA REPORT (2ND DRAFT)
△	11DEC12002	SW	FC	ST	EIA REPORT (1ST DRAFT)

DESIGNED BY	SW
DRAWN BY	RL
CHECKED BY	FC
IN CHARGE	ST
DATE	5 DEC 2003

New Railway Projects

新鐵路策劃

Ove Arup & Partners Hong Kong Limited

KOWLOON SOUTHERN LINK KSL GSA-5100

EIA & ASSOCIATED SERVICES

AIRBORNE CONSTRUCTION

NOISE MONITORING LOCATIONS

CADD FILENAME: CADD DATE: 5 DEC 2003

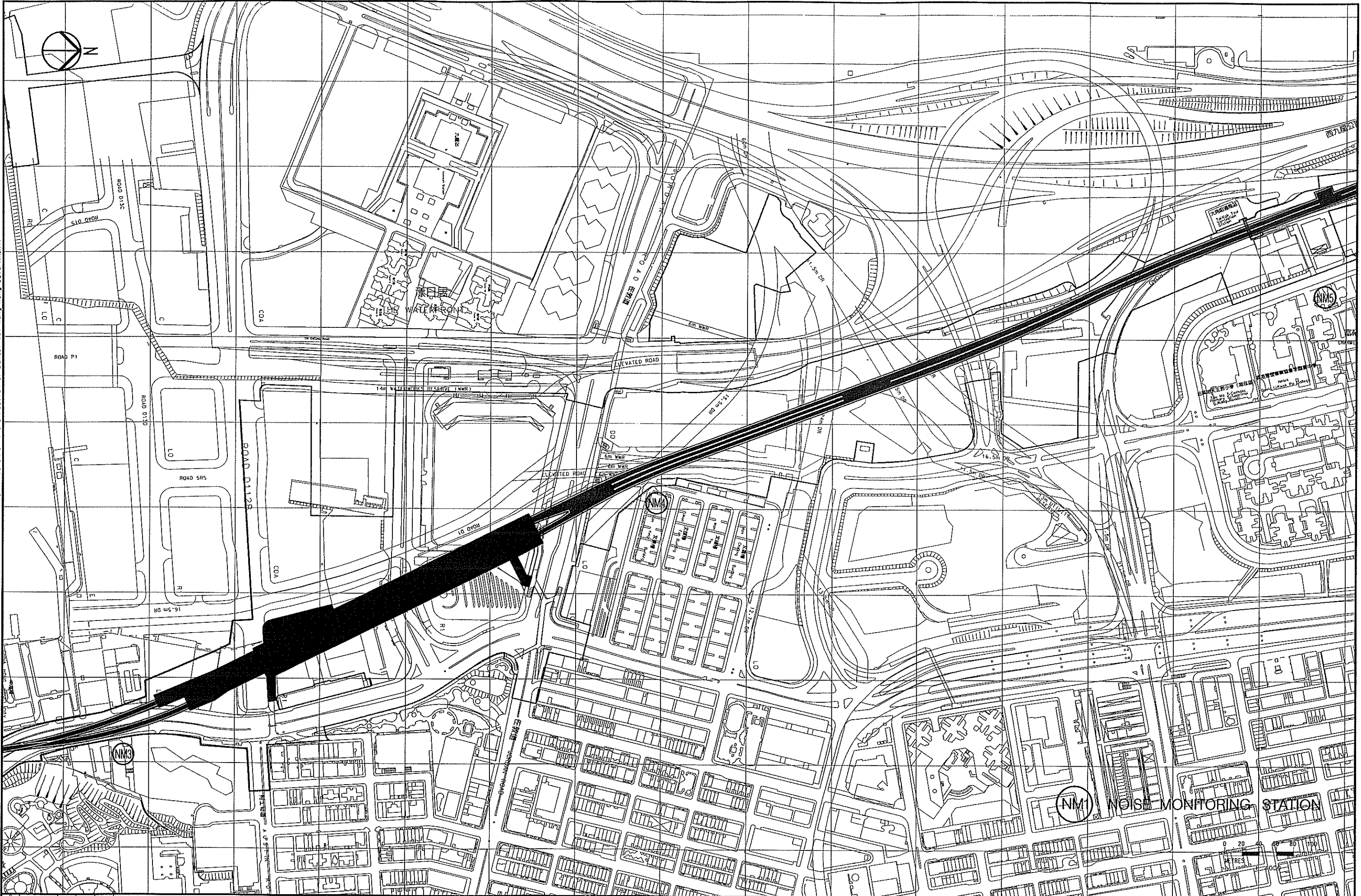
SCALE: 1 : 4000 @ A3

DRAWING NUMBER: **FIGURE 5-2-1**

SHEET NO: 1 OF 3 STAGE CODE: P REV: E

Maps reproduced with permission of The Director of Lands, (C) Hong Kong Government.

FILENAME: G:\env\project\23571\env\noise\Eia-V8\Airborne Noise\EIA-Figures-2b.dgn



REV	DATE	BY	SUB	APP	DESCRIPTION
▲	DEC2003	SW	FC	ST	EIA REPORT
▲	NOV2003	SW	FC	ST	EIA REPORT
▲	30MAY2003	SW	FC	ST	EIA REPORT
▲	7MAR2003	SW	FC	ST	EIA REPORT (2ND DRAFT)
▲	11OCT2002	SW	FC	ST	EIA REPORT (1ST DRAFT)

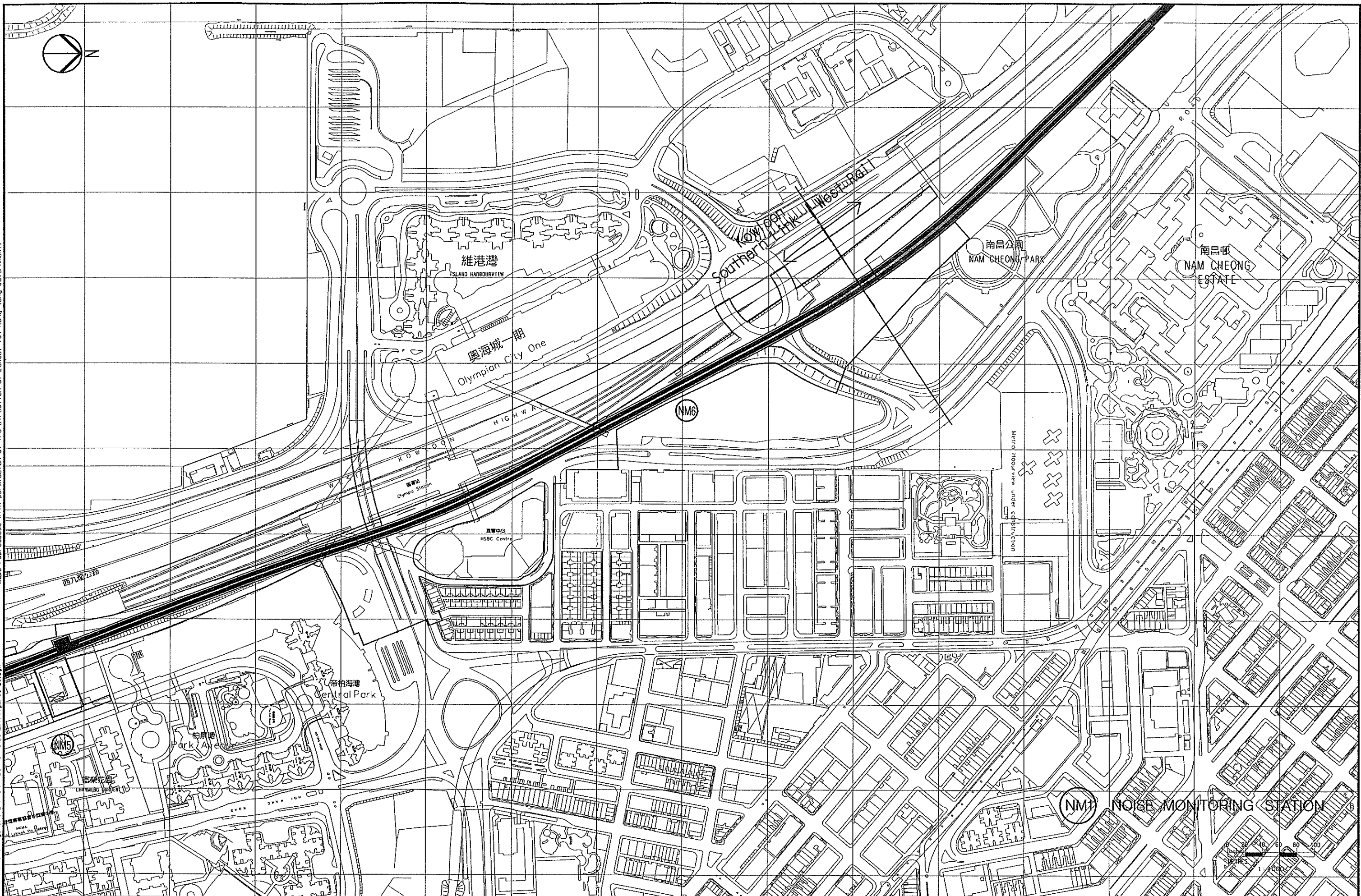
DESIGNED BY	SW
DRAWN BY	RL
CHECKED BY	FC
IN CHARGE	ST
DATE	5 DEC 2003


New Railway Projects
 新鐵路策劃
 Ove Arup & Partners Hong Kong Limited

KOWLOON SOUTHERN LINK KSL GSA-5100
 EIA & ASSOCIATED SERVICES
 AIRBORNE CONSTRUCTION
 NOISE MONITORING LOCATIONS

CADD FILENAME	CADD DATE
SCALE	1 : 4000 @ A3
DRAWING NUMBER	FIGURE 5-2-2
SHEET NO	2 OF 3
STAGE CODE	P
REV	E

Map reproduced with permission of The Director of Lands. (C) Hong Kong Government.



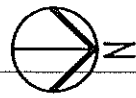
REV	DATE	BY	SUB	APP	DESCRIPTION
▲	DEC2003	SW	FC	ST	EIA REPORT
▲	NOV2003	SW	FC	ST	EIA REPORT
▲	30MAY2003	SW	FC	ST	EIA REPORT
▲	7MAR2003	SW	FC	ST	EIA REPORT (2ND DRAFT)
▲	11OCT2002	SW	FC	ST	EIA REPORT (1ST DRAFT)

DESIGNED BY	SW
DRAWN BY	RL
CHECKED BY	FC
IN CHARGE	ST
DATE	5 DEC 2003

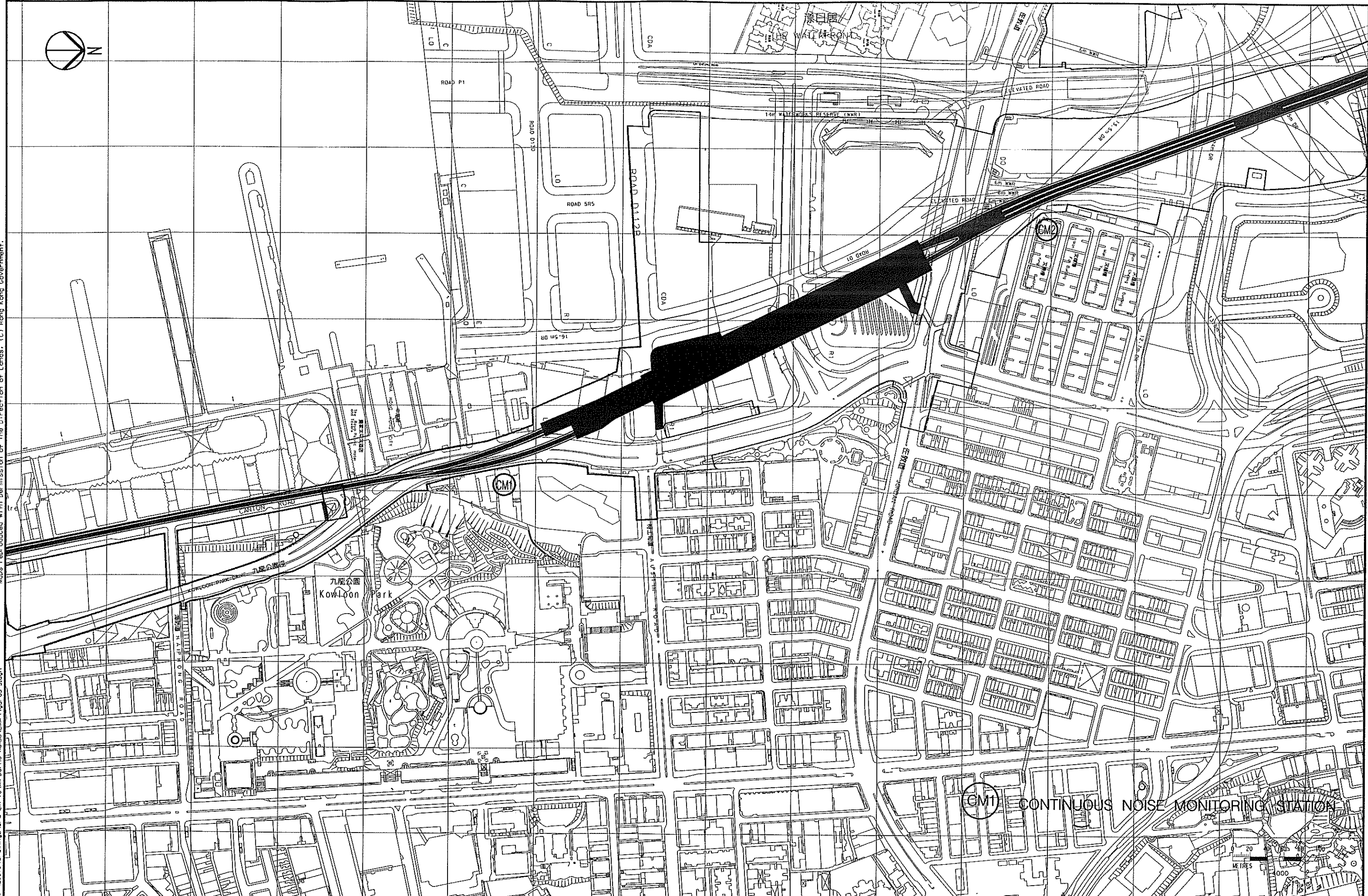

New Railway Projects
 新鐵路策劃
 Ove Arup & Partners Hong Kong Limited

KOWLOON SOUTHERN LINK KSL GSA-5100
EIA & ASSOCIATED SERVICES
AIRBORNE CONSTRUCTION
NOISE MONITORING LOCATIONS

CADD FILENAME	CADD DATE
SCALE	5 DEC 2003
DRAWING NUMBER	1 : 4000 @ A3
SHEET NO	FIGURE 5-2--3
STAGE CODE	3 OF 3
REV	P E



FILENAME: G:\env\proj\23573\drawings\3rd EIA-V&A\borne Noise\EMA-Figure5-1.dgn
 Maps reproduced with permission of The Director of Lands. (C) Hong Kong Government.



REV	DATE	BY	SUB	APP	DESCRIPTION
△	DEC2003	SW	FC	ST	EIA REPORT
△	NOV2003	SW	FC	ST	EIA REPORT
△	30MAY2003	SW	FC	ST	EIA REPORT
△	7MAR2003	SW	FC	ST	EIA REPORT (2ND DRAFT)
△	11OCT2002	SW	FC	ST	EIA REPORT (1ST DRAFT)

DESIGNED BY	SW
DRAWN BY	RL
CHECKED BY	FC
IN CHARGE	ST
DATE	5 DEC 2003

New Railway Projects

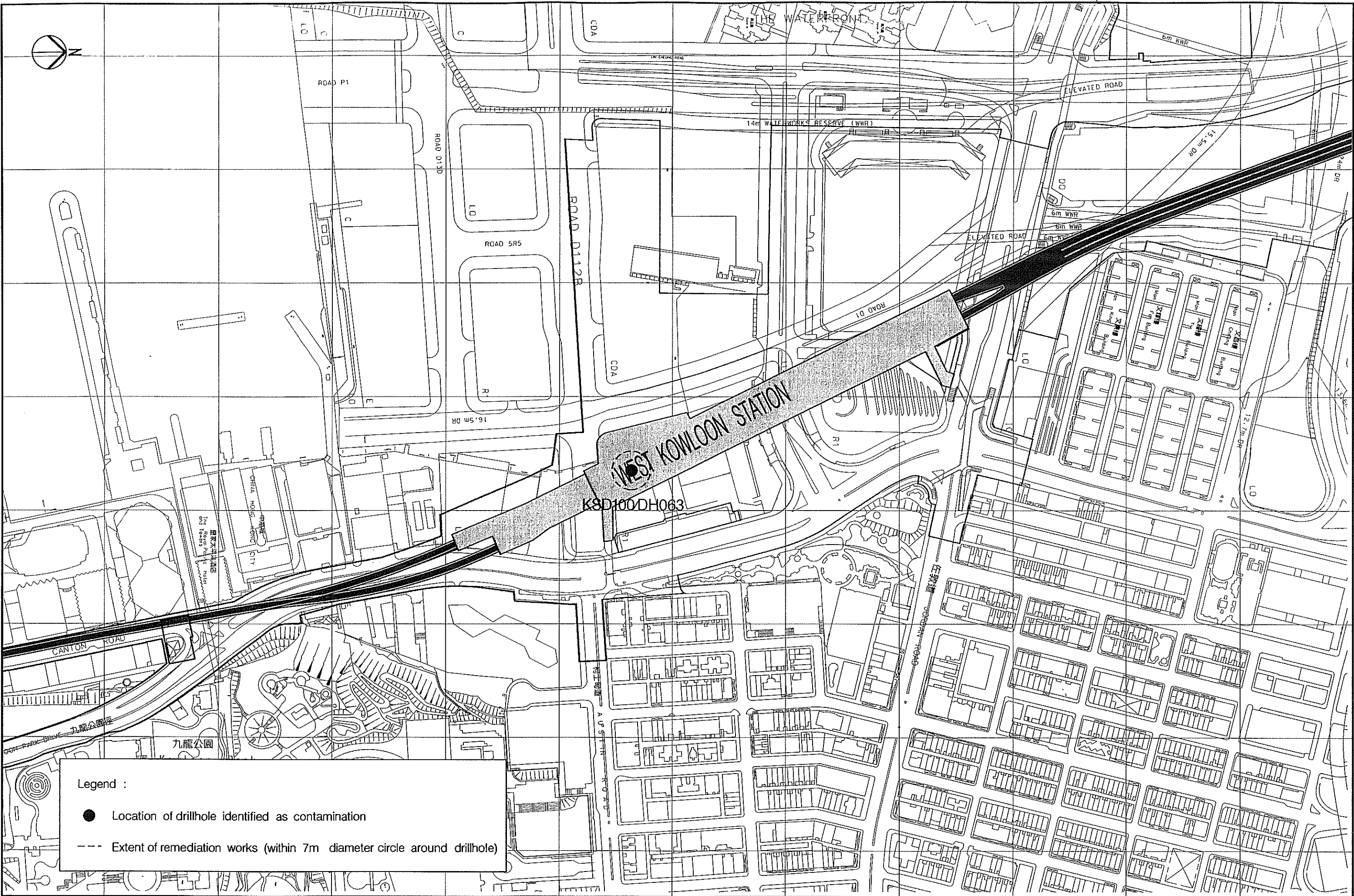
新鐵路策劃

Ove Arup & Partners Hong Kong Limited

KOWLOON SOUTHERN LINK KSL GSA-5100
EIA & ASSOCIATED SERVICES
CONTINUOUS CONSTRUCTION
NOISE MONITORING LOCATIONS

CADD FILENAME	CADD DATE
SCALE	1 : 4000 @ A3
DRAWING NUMBER	FIGURE 5-3
SHEET NO	STAGE CODE REV
	P E

FILENAME: G:\env\project\23573\drawings\3rd EM-V8\Figure\EMA-Figure6-1.dgn
 Maps reproduced with permission of The Director of Lands. (C) Hong Kong Government.



Legend :

- Location of drillhole identified as contamination
- Extent of remediation works (within 7m diameter circle around drillhole)

REV	DATE	BY	SUB	APP	DESCRIPTION
△	DEC2003	SW	FC	ST	EIA REPORT
△	NOV2003	SW	FC	ST	EIA REPORT
△	JUNE2003	SW	FC	ST	EIA REPORT
△	7MAR2003	SW	FC	ST	EIA REPORT (2ND DRAFT)
△	11OCT2002	SW	FC	ST	EIA REPORT (1ST DRAFT)

DESIGNED BY SW
 DRAWN BY JF
 CHECKED BY FC
 IN CHARGE ST
 DATE 5 DEC 2003


New Railway Projects
 新鐵路策劃
 Ove Arup & Partners Hong Kong Limited



KOWLOON SOUTHERN LINK KSL GSA-5100
EIA & ASSOCIATED SERVICES
 LOCATION OF DRILLHOLE
 OF CONTAMINATION

CADD FILENAME	CADD DATE
SCALE	N.T.S.
DRAWING NUMBER	FIGURE 6-1
SHEET NO	STAGE CODE / REV
	P E